



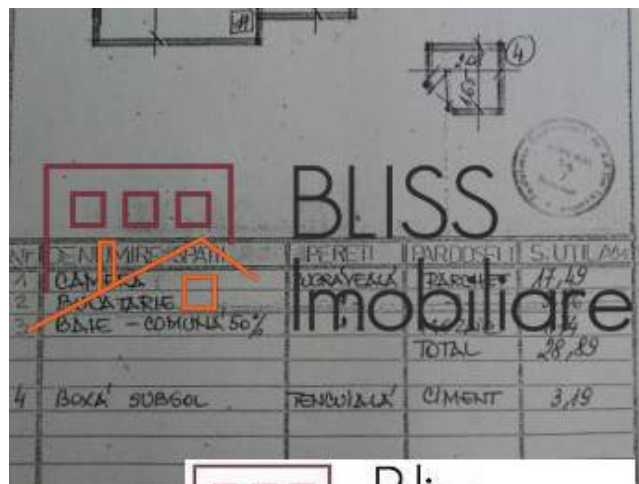
Updated on 1 Octombrie 2018

studio apartment

Grivitei Sud, Bucharest

Web Reference

#52151





<https://blissimobiliare.ro/en/studio-apartment-for-sale-km-0-ultracentral-bucharest-52151>

Description

Property details	
Rooms no.	1
Useable surface	30m²
Apartment type	Studio apartment
Type of rooms	Independent
Type of comfort	Comfort 1
Kitchens no.	1
Bathrooms no.	1
Building type	House
Config	P+2
Floor	1
State	Finished

Amenities

 Not furnished

 Private heating

 Suitable for office

This map of Bucharest, Romania, focuses on the North Railway Station Neighborhood. A prominent yellow route is marked, starting from the North Railway Station (Gara de Nord 1 (M1) and Gara de Nord 2 (M4)), passing through the Academia Română, and ending near Piața Romană. Key landmarks and locations include the Muzeul Istoriei Feroviare Române, Observatorul Astronomic Amiral Vasile Urseanu, Catedrala "Sfântul Iosif", and the Muzeul Militar Național. Major roads such as Calea Victoriei, Strada Occidentului, and Strada General H. M. Berthelot are shown. The map also displays the location of the Spitalul Universitar de Urgență Militar Centrală and the Ateneul Român. The Google logo is visible in the bottom left corner, and the map data is dated 2024.

The first image shows a bedroom with a bed, a desk, and a window. The BLISS logo is overlaid on the left side. A small inset in the bottom right corner shows the logo on a white background with the text "Bliss Immobiliare" and the website "www.bliss-realestate.ro" and "www.bliss-office.ro".

The second image shows a wall with a calendar. The BLISS logo is overlaid on the left side. The calendar text includes "MARTIE", "MAY", "JUNE", "JULY", "AUGUST", "SEPTEMBER", "OCTOBER", "NOVEMBER", "DECEMBER", "TOTAL", "RENTAL", "CIMENT", "3,19".

The third image shows a kitchen with a sink, a window, and a cabinet. The BLISS logo is overlaid on the left side.